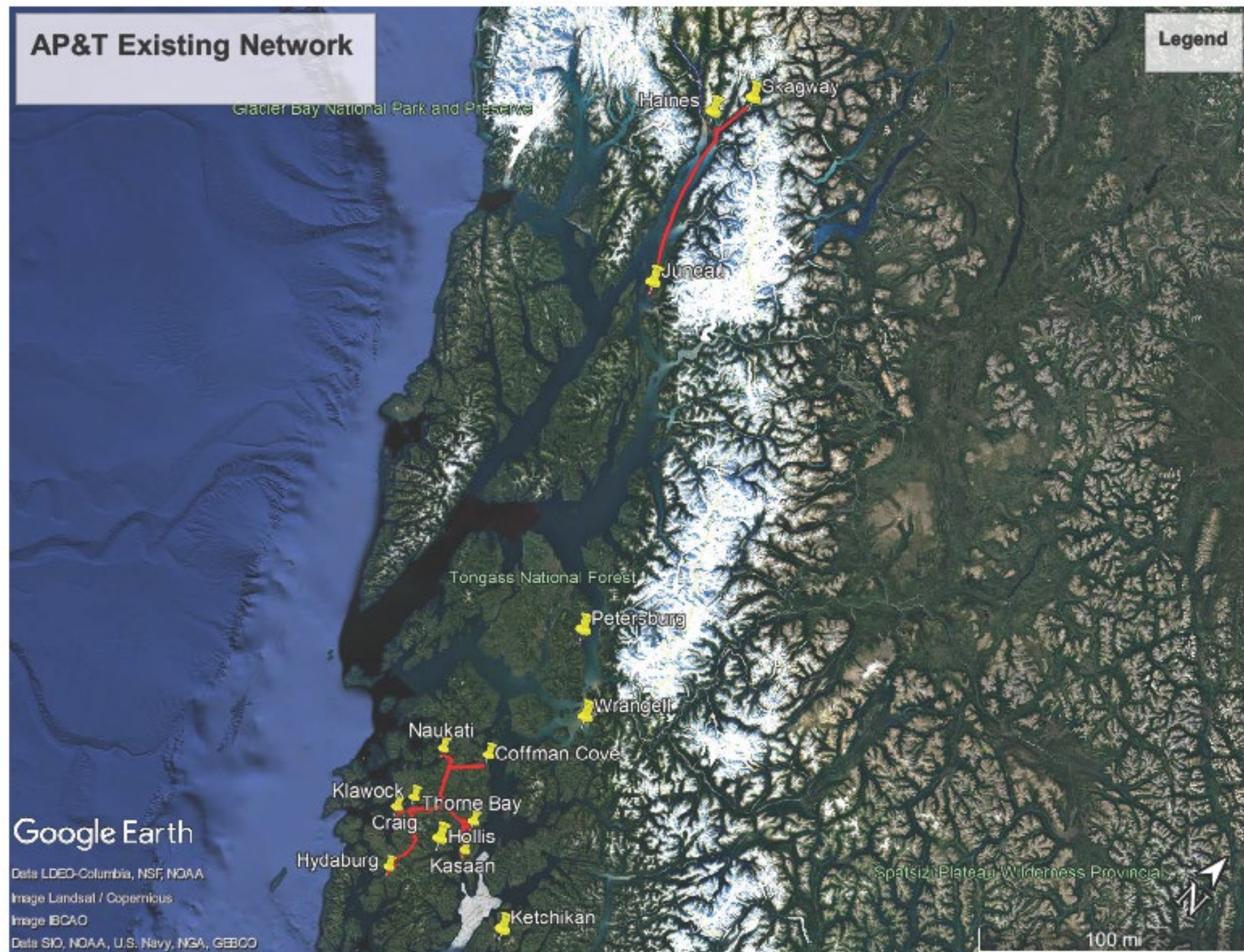




Broadband Initiatives



AP&T Existing Network



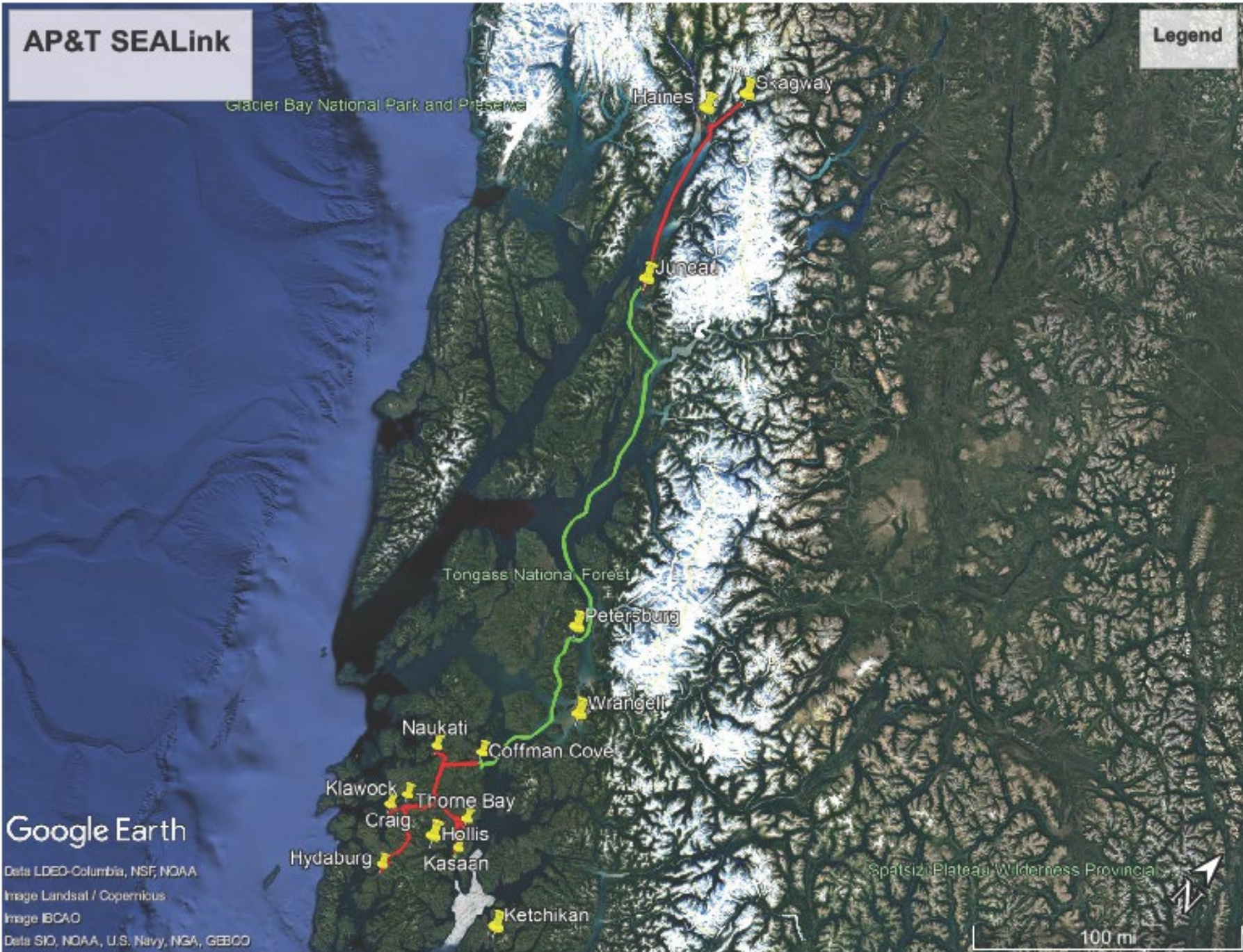
AP&T's Network

Subsea Fiber – Juneau – Haines to Skagway

Terrestrial Fiber – Throughout Prince of Wales Island. We continue to build fiber to the home in Skagway, Haines, Craig, Hydaburg and Hollis

Microwave – SAMN spans SE Alaska from Skagway to Metlakatla





ReConnect Round 2

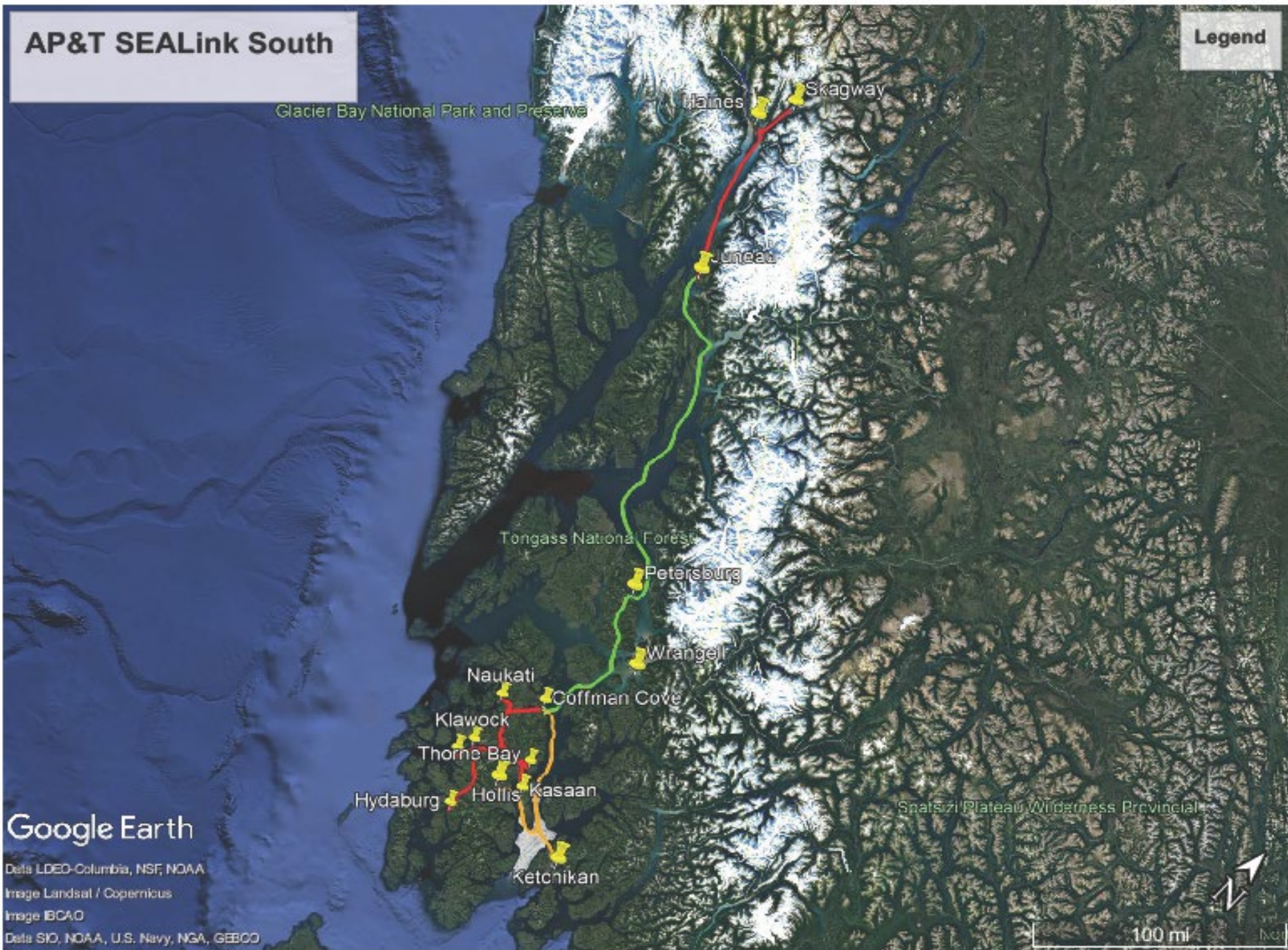
Fiber to the home in Coffman Cove and Kasaan.

Subsea Fiber – Juneau – Petersburg – Coffman Cove



AP&T SEALink South

Legend



Google Earth

Data LDEO-Columbia, NSF, NOAA
Image Landsat / Copernicus
Image IBCAO
Data SIO, NOAA, U.S. Navy, NGA, GEBCO

ReConnect Round 3

Fiber to the home in Klawock, parts of Craig and Hollis.

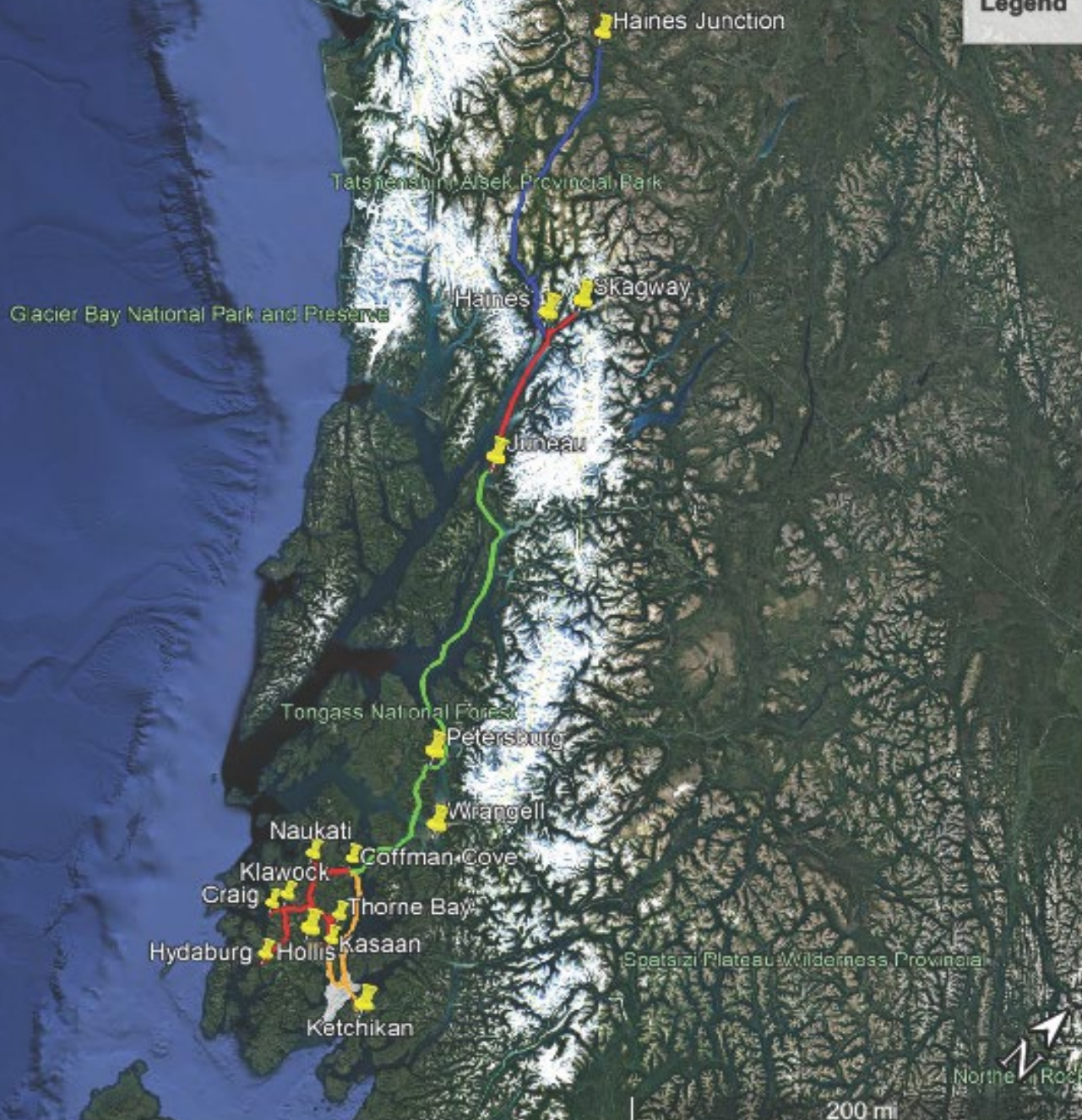
Subsea Fiber – Coffman Cove – Hollis - Ketchikan



AP&T SEALink South

and interconnection to Northwestel

Legend



Interconnecting SE Alaska to the World

Terrestrial Fiber from Haines to Haines Junction.

Interconnections – Seattle and Interior Alaska / Southcentral Alaska via Northwestel and other carriers.

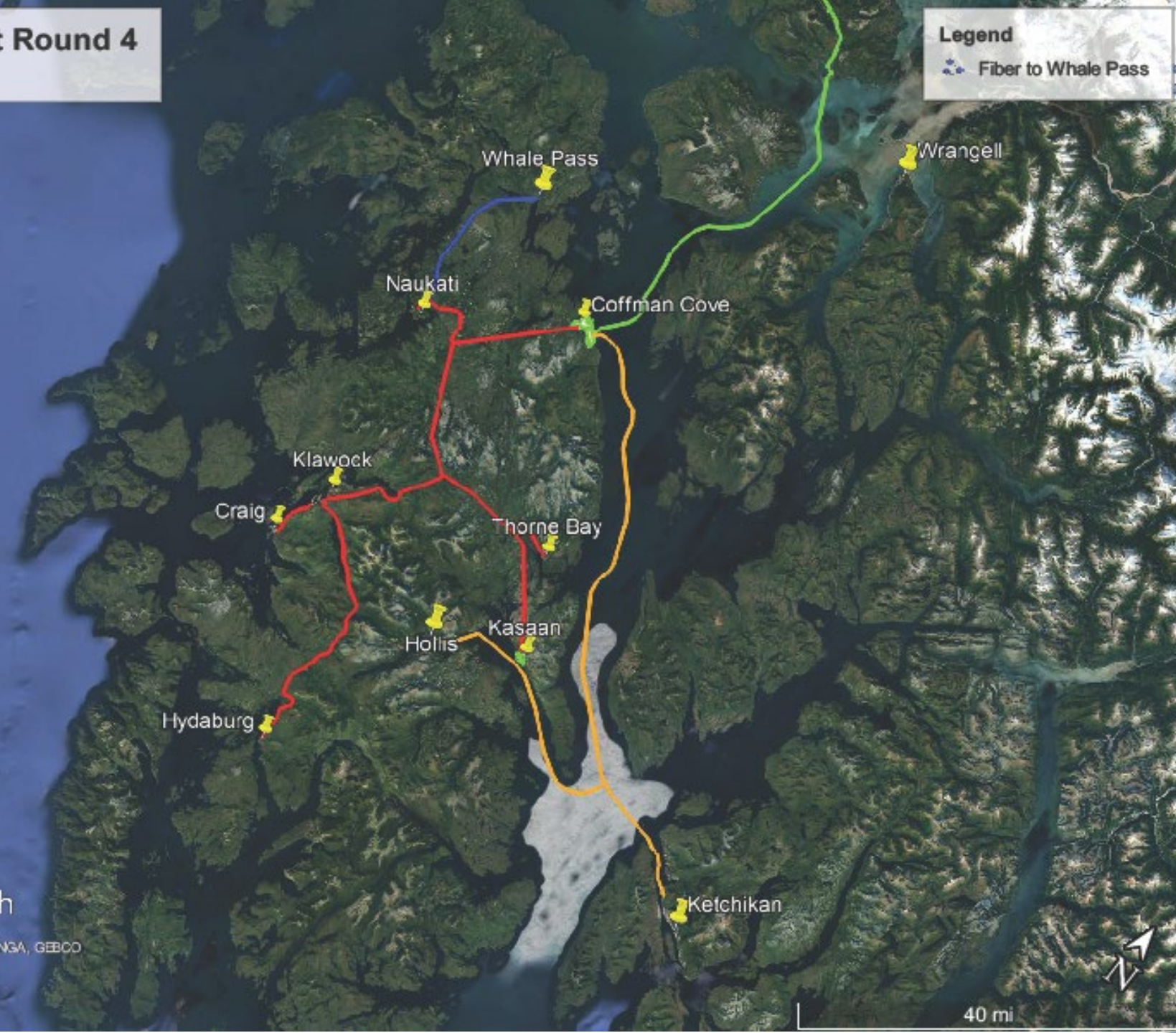
Google Earth

Data: LDEO-Columbia, NSF, NOAA
Image: Landsat / Copernicus
Image: IBCAO
Data: SIO, NOAA, U.S. Navy, NGA, GEBCO



ReConnect Round 4

Legend
Fiber to Whale Pass



ReConnect Round 4

Transport Fiber to Whale Pass.

Fiber to the home in Klawock, Hydaburg, parts of Craig, Thorne Bay and Whale Pass.

Google Earth

Data SIO, NOAA, U.S. Navy, NGA, GEBCO
Image Landsat / Copernicus
Image BCOAO
Image © 2022 TerraMetrics

40 mi

