



Alaska Department of Transportation & Public Facilities

Southcoast Region Projects Overview

D. Lance Mearig, P.E., Director

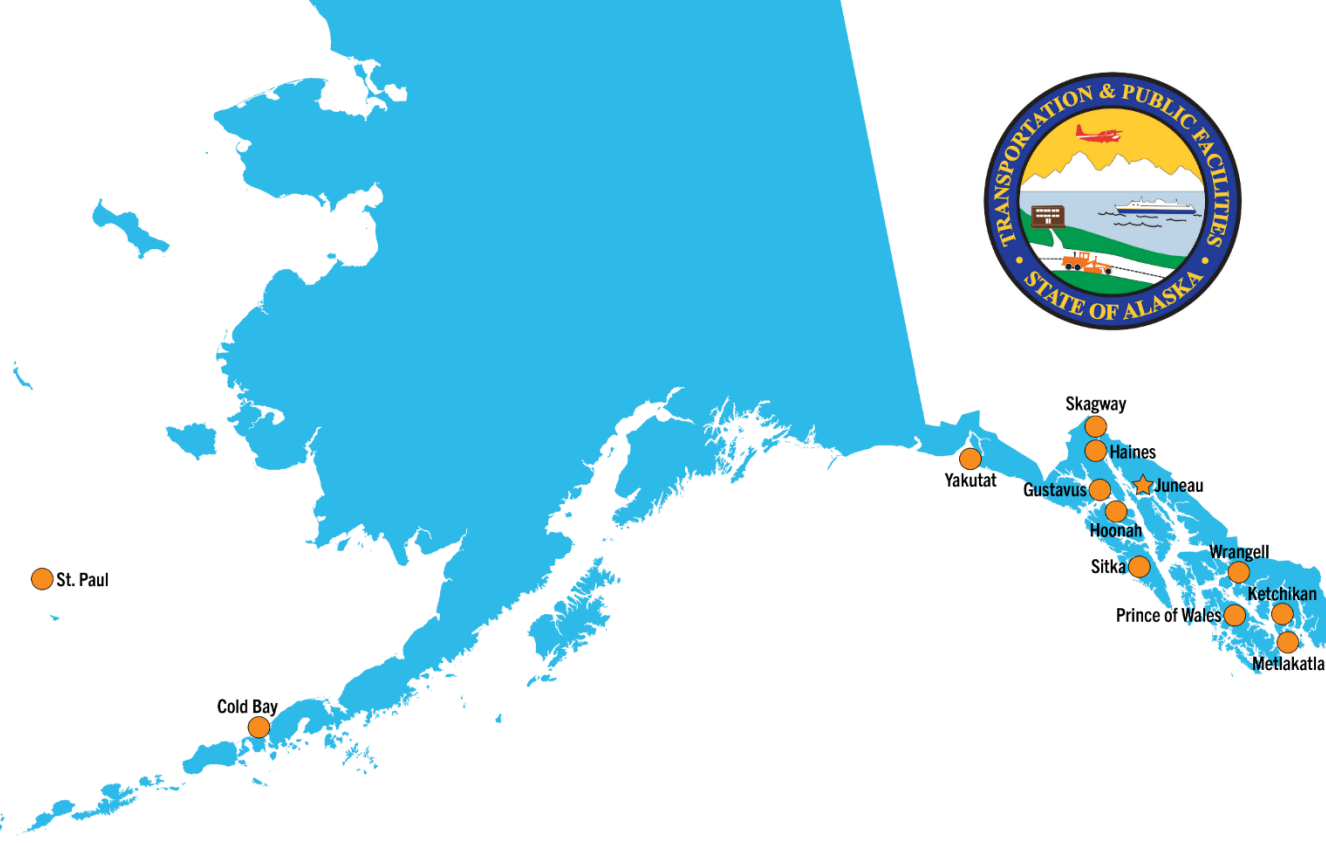
Marie Heidemann, Statewide Program Development & Planning

September 15, 2021

Our mission is to *Keep Alaska Moving* through service and infrastructure.



SOUTHCOAST REGION PROJECTS STARTING IN OR CONTINUING INTO 2022

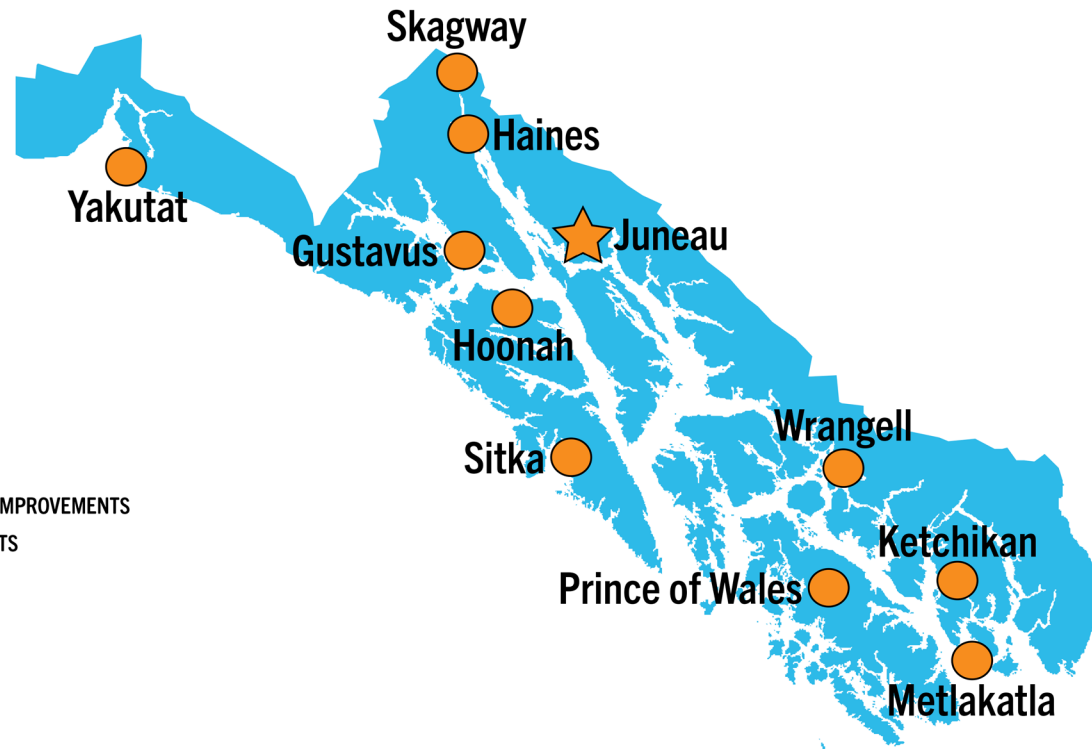


- COLD BAY: AIRPORT CHEMICAL SRE BUILDING
- GUSTAVUS: AIRPORT GATE IMPROVEMENTS
- HAINES: HIGHWAY RECONSTRUCTION PHASE 2, MP 12.2-20.0
- HOONAH: SPB DREDGING AND CREEK RELOCATION
- JUNEAU: AUKE BAY FERRY TERMINAL BUILDING IMPROVEMENTS
- JUNEAU: DOUGLAS HIGHWAY RESURFACE AND SIDEWALK REPAIRS, STAGE 2
- JUNEAU: DOWNTOWN PREVENTATIVE MAINTENANCE PAVING, TRAM TO ROCK DUMP
- JUNEAU: EGAN/YANDUKIN INTERSECTION HSIP IMPROVEMENTS
- JUNEAU: GLACIER HIGHWAY IMPROVEMENTS (LEMON CREEK)
- JUNEAU: MENDENHALL LOOP ROAD: EGAN DRIVE TO STEPHEN RICHARDS
- JUNEAU: VANDERBILT ROAD RESURFACING
- KETCHIKAN: FERRY TERMINAL IMPROVEMENTS, BERTH 3
- KETCHIKAN: GRAVINA FERRY LAYUP AND FREIGHT FACILITIES
- KETCHIKAN: HERRING COVE BRIDGE IMPROVEMENT, CMGC
- KETCHIKAN: KETCHIKAN TO SHELTER COVE ROAD, STAGE 3
- KETCHIKAN: NON-NHS SLOPE STABILIZATION
- KETCHIKAN: REVILLA/GRAVINA NEW AND REFURBISH FERRY BERTHS AND UPLAND IMPROVEMENTS
- KETCHIKAN: STEDMAN AND DEERMOUNT INTERSECTION AND SAFETY IMPROVEMENTS
- KETCHIKAN: TONGASS AVENUE IMPROVEMENTS
- KETCHIKAN: WATER STREET TRESTLE NO. 1 IMPROVEMENT
- METLAKATLA: SEAPLANE FACILITY REPLACEMENT
- PRINCE OF WALES: HOLLIS HIGHWAY GUARDRAIL SAFETY IMPROVEMENTS
- SITKA: KATLIAN BAY ROAD
- SITKA: SAWMILL CREEK RESURFACING AND PEDESTRIAN IMPROVEMENTS
- SKAGWAY: STATE STREET PAVEMENT REHAB
- ST PAUL: AIRPORT VISUAL AID REPLACEMENT
- WRANGELL: ZIMOVIA HIGHWAY ROCKFALL
- YAKUTAT: AIRPORT VISUAL AID BEACON



SOUTHEAST PROJECTS STARTING IN OR CONTINUING INTO 2022

- GUSTAVUS: AIRPORT GATE IMPROVEMENTS
- HAINES: HIGHWAY RECONSTRUCTION PHASE 2, MP 12.2-20.0
- HOONAH: SPB DREDGING AND CREEK RELOCATION
- JUNEAU: AUKE BAY FERRY TERMINAL BUILDING IMPROVEMENTS
- JUNEAU: DOUGLAS HIGHWAY RESURFACE AND SIDEWALK REPAIRS, STAGE 2
- JUNEAU: DOWNTOWN PREVENTATIVE MAINTENANCE PAVING, TRAM TO ROCK DUMP
- JUNEAU: EGAN/YANDUKIN INTERSECTION HSIP IMPROVEMENTS
- JUNEAU: GLACIER HIGHWAY IMPROVEMENTS (LEMON CREEK)
- JUNEAU: MENDENHALL LOOP ROAD: EGAN DRIVE TO STEPHEN RICHARDS
- JUNEAU: VANDERBILT ROAD RESURFACING
- KETCHIKAN: FERRY TERMINAL IMPROVEMENTS, BERTH 3
- KETCHIKAN: GRAVINA FERRY LAYUP AND FREIGHT FACILITIES
- KETCHIKAN: HERRING COVE BRIDGE IMPROVEMENT, CMGC
- KETCHIKAN: KETCHIKAN TO SHELTER COVE ROAD, STAGE 3
- KETCHIKAN: NON-NHS SLOPE STABILIZATION
- KETCHIKAN: REVILLA/GRAVINA NEW AND REFURBISH FERRY BERTHS AND UPLAND IMPROVEMENTS
- KETCHIKAN: STEDMAN AND DEERMOUNT INTERSECTION AND SAFETY IMPROVEMENTS
- KETCHIKAN: TONGASS AVENUE IMPROVEMENTS
- KETCHIKAN: WATER STREET TRESTLE NO. 1 IMPROVEMENT
- METLAKATLA: SEAPLANE FACILITY REPLACEMENT
- PRINCE OF WALES: HOLLIS HIGHWAY GUARDRAIL SAFETY IMPROVEMENTS
- SITKA: KATLIAN BAY ROAD
- SITKA: SAWMILL CREEK RESURFACING AND PEDESTRIAN IMPROVEMENTS
- SKAGWAY: STATE STREET PAVEMENT REHAB
- WRANGELL: ZIMOVIA HIGHWAY ROCKFALL
- YAKUTAT: AIRPORT VISUAL AID BEACON



SOUTHCOAST REGION PROJECTS IN DEVELOPMENT



- ADAK: AIRPORT RUNWAY, TAXIWAY, AND APRON PAVEMENT REHAB
- ANGOON: AIRPORT
- CHIGNIK: AIRPORT SREB REHAB REPAIR
- COLD BAY: TROUT CREEK CULVERT REPLACEMENT
- FALSE PASS: SREB BUILDING
- HAINES: AIRPORT RESURFACING AND SRE BUILDING
- HAINES: DEBRIS FLOW ACCESS ROAD
- HAINES: HIGHWAY RECONSTRUCTION PHASE 3, MP 20.0-25.0
- HOONAH: HARBOR WAY PEDESTRIAN IMPROVEMENTS AND PITT ISLAND CEMETERY
- JUNEAU: BACK LOOP ROAD RESURFACE
- JUNEAU: BRIDGET COVE CREEK CULVERT REPLACEMENT
- JUNEAU: BROTHERHOOD BRIDGE TRAIL IMPROVEMENTS AND BRIDGE REPLACEMENT
- JUNEAU: DOUGLAS HIGHWAY RESURFACE AND SIDEWALK REPAIRS, STAGE 3

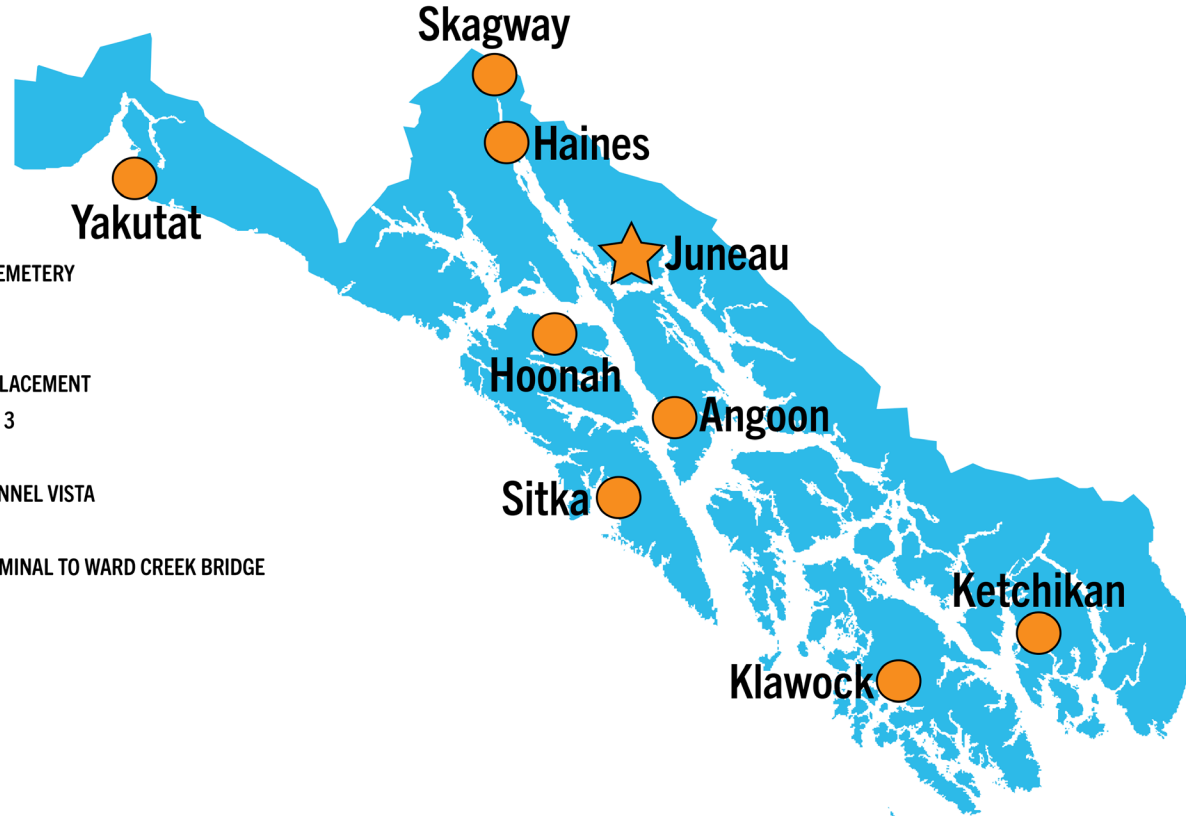
- JUNEAU: GLACIER HWY RESURFACE, FERRY TERMINAL TO LENA
- JUNEAU: GLACIER HIGHWAY RESURFACE, WILLOUGHBY ROSS WAY TO CHANNEL VISTA
- KETCHIKAN: HOADLEY CREEK BRIDGE REPLACEMENT
- KETCHIKAN: NORTH TONGASS HIGHWAY RESURFACE: AIRPORT FERRY TERMINAL TO WARD CREEK BRIDGE
- KETCHIKAN: SAXMAN TO SURF STREET PAVEMENT REHAB
- KETCHIKAN: SAYLES/GORGE STREET VIADUCT IMPROVEMENT
- KETCHIKAN: SOUTH TONGASS HIGHWAY DEERMOUNT TO SAXMAN
- KETCHIKAN: SPB HAULOUT FACILITY
- KETCHIKAN: TONGASS AVENUE AND WATER STREET VIADUCTS
- KETCHIKAN: WARD CREEK BRIDGE REPLACEMENT
- KING SALMON: AIRPORT PERIMETER FENCING UPGRADES
- KING SALMON: RUNWAY 18/36, TAXIWAYS C/D/G, AND GA APRON PAVEMENT REHAB
- KING SALMON: SREB BUILDING

- KLAWOCK: AIRPORT TAXIWAY AND APRON PAVEMENT REHAB
- KODIAK: ADQ AIRPORT APRON AND TAXIWAY C, D, AND F REHAB
- KODIAK: AIRPORT PERIMETER FENCING UPGRADES
- KODIAK: CHINIAK HWY REHABILITATION
- KODIAK: OTMELOI RECONSTRUCTION
- KODIAK: REZANOFF DRIVE RESURFACE: MARINE WAY TO AIRPORT
- KOKHANAK: AIRPORT RESURFACE, DRAINAGE, LIGHTING, AND FENCE
- PORT LIONS: AIRPORT
- SITKA: AIRPORT UTILITY IMPROVEMENTS
- SITKA: HALIBUT POINT ROAD AND PETERSON AVENUE INTERSECTION SAFETY IMPROVEMENTS
- SITKA: PEDESTRIAN SEAWALK
- SKAGWAY: KLONDIKE HIGHWAY REHAB
- UNALASKA: AIRPORT RAMP AND TAXIWAY REPAVING
- YAKUTAT: AIRPORT TRENCH DRAINS AND RAMP REPAVING



SOUTHEAST PROJECTS IN DEVELOPMENT


- ANGOON: AIRPORT
- HAINES: AIRPORT RESURFACING AND SRE BUILDING
- HAINES: DEBRIS FLOW ACCESS ROAD
- HAINES: HIGHWAY RECONSTRUCTION PHASE 3, MP 20.0-25.0
- HOONAH: HARBOR WAY PEDESTRIAN IMPROVEMENTS AND PITT ISLAND CEMETERY
- JUNEAU: BACK LOOP ROAD RESURFACE
- JUNEAU: BRIDGET COVE CREEK CULVERT REPLACEMENT
- JUNEAU: BROTHERHOOD BRIDGE TRAIL IMPROVEMENTS AND BRIDGE REPLACEMENT
- JUNEAU: DOUGLAS HIGHWAY RESURFACE AND SIDEWALK REPAIRS, STAGE 3
- JUNEAU: GLACIER HWY RESURFACE, FERRY TERMINAL TO LENA
- JUNEAU: GLACIER HIGHWAY RESURFACE, WILLOUGHBY ROSS WAY TO CHANNEL VISTA
- KETCHIKAN: HOADLEY CREEK BRIDGE REPLACEMENT
- KETCHIKAN: NORTH TONGASS HIGHWAY RESURFACE: AIRPORT FERRY TERMINAL TO WARD CREEK BRIDGE
- KETCHIKAN: SAXMAN TO SURF STREET PAVEMENT REHAB
- KETCHIKAN: SAYLES/GORGE STREET VIADUCT IMPROVEMENT
- KETCHIKAN: SOUTH TONGASS HIGHWAY DEERMOUNT TO SAXMAN
- KETCHIKAN: SPB HAULOUT FACILITY
- KETCHIKAN: TONGASS AVENUE AND WATER STREET VIADUCTS
- KETCHIKAN: WARD CREEK BRIDGE REPLACEMENT
- KLAWOCK: AIRPORT TAXIWAY AND APRON PAVEMENT REHAB
- SITKA: AIRPORT UTILITY IMPROVEMENTS
- SITKA: HALIBUT POINT ROAD AND PETERSON AVENUE INTERSECTION SAFETY IMPROVEMENTS
- SITKA: PEDESTRIAN SEAWALK
- SKAGWAY: KLONDIKE HIGHWAY REHAB
- YAKUTAT: AIRPORT TRENCH DRAINS AND RAMP REPAVING



Major Federal Formula Programs for Surface Projects

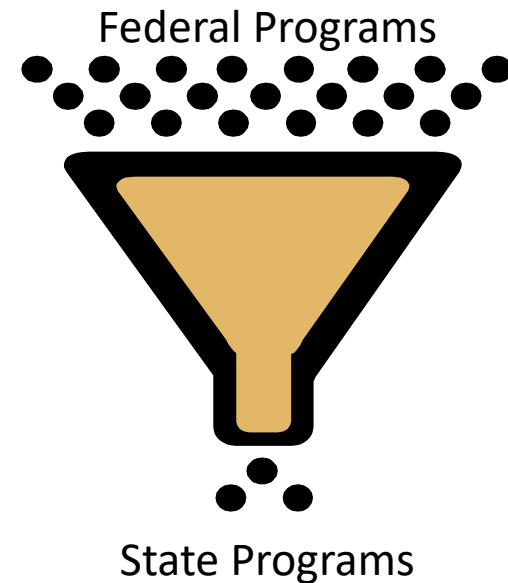
- National Highway Performance Program (NHPP)
- National Highway Freight Program (NHFP)
- Surface Transportation Block Grant Program (STBGP/STP)
- Highway Safety Improvement Program (HSIP)
- Congestion Mitigation and Air Quality (CMAQ)
- Transportation Alternatives (TA)
- Ferry Boat Discretionary

Programs in FAST Act and expected to continue in IIJA



Alaska State Programs for Surface Projects

- **National Highway System (NHS)**
 - NHPP, NHFP funding
- **Alaska Highway System (AHS)**
 - STP funding
- **Community Transportation Program (CTP)**
 - STP funding
- **Trails and Recreational Access for Alaskans (TRAAK)**
 - TA funding





Discretionary Grants Programs

- The IIJA creates over \$150 billion worth of discretionary grant programs. Some of these programs include:
 - Rebuilding American Infrastructure with Sustainability and Equity (RAISE)
 - Formerly BUILD, TIGER
 - Infrastructure for Rebuilding America (INFRA)
 - Culvert Removal, Replacement, and Restoration
 - Bridge Discretionary Grant Program
 - Electric Vehicle Charging
 - Low- and No Emissions Bus Grants
 - Transit State of Good Repair Grants

Funding for Aviation Projects

- Airport Improvement Program (AIP)
 - Provides funding for planning and development of public-use airports included in the National Plan of Integrated Airport Systems (NPIAS)
- Capital Improvement Maintenance Program (CIMP) Inspections
 - Identifies airport needs (buildings, airfield, etc.). Ideally every 3 years.
- Aviation Project Evaluation Board (APEB) meets twice/year to evaluate projects



Getting Your Project Funded

- Tell us about it!
 - Work with SR planners to identify eligible programs for your project.
- Needs List
- Justification for Project
 - Identify your project in local plans
 - Comprehensive, Economic, Transportation
 - Demonstration of public support
 - community resolution, letters of support, etc.
 - Cost-Benefit Analysis
 - Project specific studies



Southeast Planning Contacts

Planning Chief: Marie Heidemann

marie.heidemann@alaska.gov

Highways Planner: Chrissy McNally

chrissy.mcnally@alaska.gov

Aviation Planner: Paul Khera

paul.khera@alaska.gov

Area Planner: Joanne Schmidt

joanne.schmidt@alaska.gov

Long Range Planning

- Alaska Long Range Transportation Plan under development
- Southeast Alaska Transportation Plan to follow

Alaska Moves 2050 Planning Framework

Focus Areas

- Performance-based to right-size investments
- Connectivity – improving our ability to communicate decision-critical information across disciplines and modes

